

THUNDER BAY

Three Perfect Days: Itinerary



TABLE OF CONTENTS

AT-A-GLANCE

DAY 1

DAY 2

DAY 3

INTERACTIVE MAP

STAY CONNECTED

WANT THE
FULL ARTICLE?
CLICK HERE!



AT-A-GLANCE

Thunder Bay is set against the rugged backdrop of the Canadian Shield, a landscape sculpted over a billion years, and a lush boreal forest filled with legends and mystery. It's a city deeply committed to honoring its rich history from the Indigenous tribes who navigated these waters for centuries, to the establishment of the largest North American fur trading operation, and the subsequent arrival of diverse peoples and cultures from around the world who forged their lives in this untamed frontier. This magical place is the setting for your 3-perfect days in Thunder Bay.



Live links take you to a destination's website.



An interactive Google map showing all locations is included.

DAY 1

Start your three-day adventure by sailing on Lake Superior. From the Waterfront District, enjoy the short walk to the dock at Prince Arthur's Landing to meet your captain and guide for a sunset cruise. Enjoy a culinary treat and an introduction to Thunder Bay's craft beer scene.

DAY 2

After a restful night, you're ready for your first full day in Thunder Bay. You'll embark on a journey to experience Thunder Bay's majestic canyons, learn about ancient legends passed down for generations, meet a Canadian hero, and immerse yourself in living history.

DAY 3

Welcome to your third day. We'll start with a traditional Finnish-style breakfast then head to the Sleeping Giant (that large formation you see on Lake Superior from Thunder Bay's shores). Hiking and incredible views are waiting for you! Then, an epic sandwich and the roar of the "Niagara of the North." Let's get going!

THUNDER BAY-3 PERFECT DAYS

SAIL, EAT, DRINK

ITINERARY

**Afternoon/
Sunset**

SAILING ADVENTURE

[Sail Superior](#)*Make reservations for the sailing excursion of your choice***Before/After
Sailing**

DINNER

[Bight Restaurant & Bar](#)**9:00 PM**

COCKTAILS

[The Brew Pub at Prospector's Steak House](#)

OPTIONAL

Shopping

Urban Market-Shop Local

[Goods & Co](#)**Self-
Guided**

Waterfront Public Art Walking Tour

[Get Your Tour Map](#)**Gardens**

Centennial Botanical Conservatory

[Top 5 Reasons to Go](#)**Hike**

Mount McKay Lookout *Also location of Pow-wows

[Fort William First Nation](#)[Facebook Page](#)











NOTES

This first day is arranged as a half-day to account for travel and arrival, as if you arrive in the afternoon. If you get to Thunder Bay earlier and have some extra time, I've added some optional activities around downtown. You will need a car for this itinerary so if you didn't drive to Canada, or have your own vehicle, plan to rent one at the airport upon arrival.

THUNDER BAY-3 PERFECT DAYS

LOOKOUT, BRIDGE, HERO, LIVING MUSEUM

ITINERARY

- 9:00 AM**  **BREAKFAST**
Roosters Bistro
- 10:30 AM**  **HIKE AND LOOKOUT**
Quimet Canyon Provincial Park (1hr from downtown)
- 11:30 AM**  **SUSPENSION BRIDGE**
Eagle Canyon Adventures
- OPTIONAL**  **AMETHYST MINING STOP**
Amethyst Mine Panorama or Diamond Willow Amethyst Mine
- OPTIONAL**  **NATURE ENTHUSIASTS STOP**
MacKenzie Point Conservation Area
- 1:00 PM**  **LUNCH**
Picnic Lunch OR The Missing Horse Restaurant
- 1:00 PM**  **HERO'S MEMORIAL**
Terry Fox Monument at Terry Fox Information Center
- 2:00 PM**  **LIVING HISTORY MUSEUM**
Fort William Historical Park
- 4:30 PM**  **CRAFT BEER PIT STOP**
Dawson Trail Craft Brewery
- 6:00 PM**  **DINNER (MAKE RESERVATIONS!)**
Tomlin Restaurant

NOTES

This is a very action-packed full day. Please use this as a guideline and make adjustments as needed. Check what time sunset is; a later dinner may give you more time on the trails!

THUNDER BAY-3 PERFECT DAYS

PANCAKES, GIANTS, WATERFALLS, SMOKED MEAT

ITINERARY

8:00 AM



BREAKFAST

[Kangas Sauna Little House of Pancakes](#)

10:00 AM



HIKING

[Sleeping Giant Provincial Park](#)

1:00 PM



LUNCH

[Nomad on the Bay](#)

2:00 PM



NIAGARA OF THE NORTH

[Kakabeka Falls](#)

4:00 PM



CRAFT BREW TOUR

[Sleeping Giant Brewing Company](#)

*call ahead for tour availability

6:00 PM



DINNER

[Red Lion Smokehouse](#)

8:00 PM



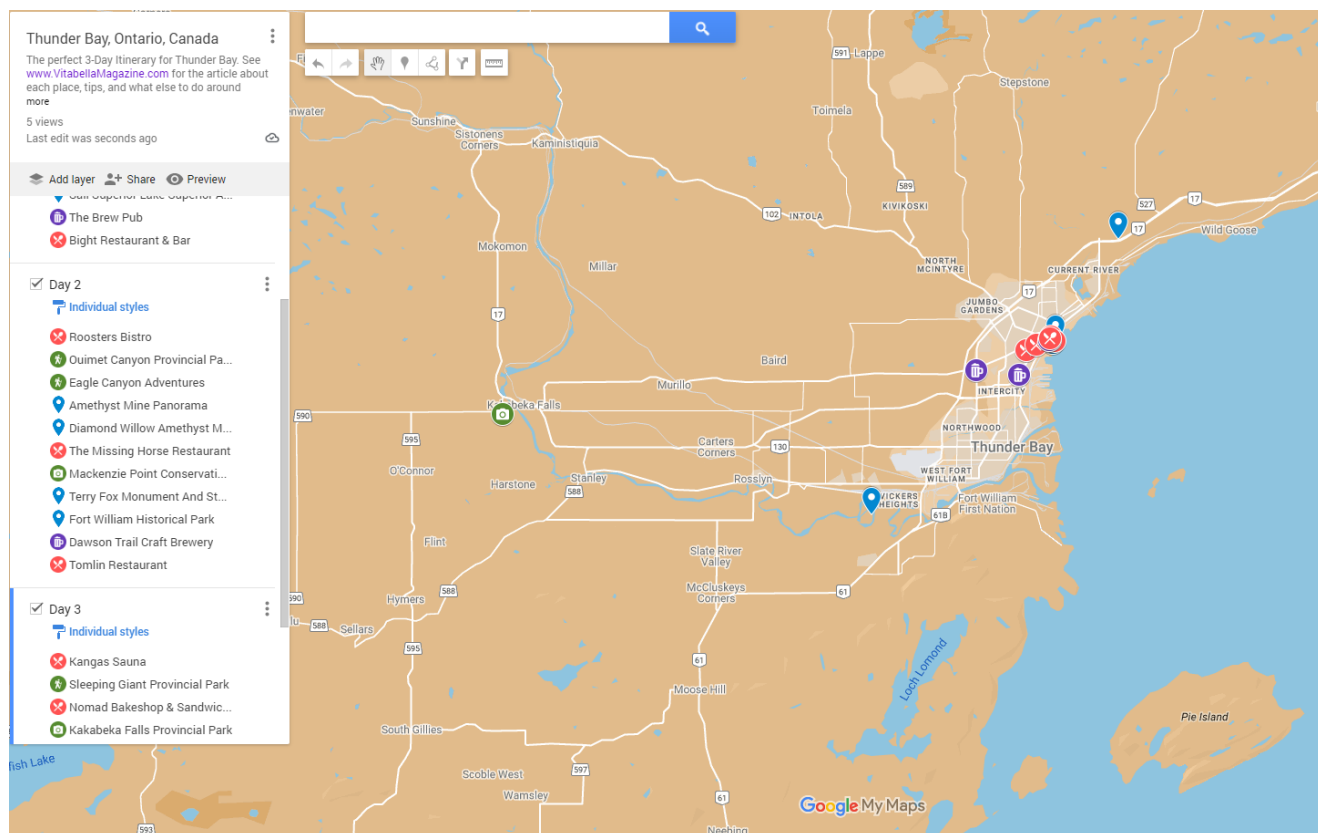
NIGHTCAP

[Lakehead Beer Company](#)

NOTES

Today's itinerary doesn't move at such a fast past because of driving times between locations and to give you time to really enjoy the outdoors. Sleeping Giant Provincial Park has several trails, a [visitor center](#), and Silver Islet is nearby. As always...choose your adventure!

INTERACTIVE MAP



[Click to open the interactive map](#)

How to Use this Thunder Bay: 3 Perfect Days Map

The destinations are numbered and separated by day to match the Thunder Bay Itinerary above.

To see each day, click on the icon located at the top left of the map (to the left of the round photo, it looks like a little folder with an arrow). This will open a side panel that is labeled "Day 1, Day 2, Day 3"

Click the box for the day you want to see, or click all three to get the locations of all destinations listed on the itinerary.

**Note that there are many more things to do in/around Thunder Bay. The 3-Day Itinerary map view here has removed everything else to offer you a "clean" view of the area and icons based on this itinerary.*

STAY CONNECTED

If you love our style, please join our community!




Vitabella Magazine is inspiration to

Eat Well. Be Happy. Travel More

What will you do with your one, beautiful life?

That's the question we constantly ask when creating article, books, and newsletter for you to enjoy! Our goal is to inspire you by sharing Culinary Experiences, Wellness Destinations, and Travel around the world. We would love to share this journey with you!



TRAVEL JOURNALS & DESTINATION GUIDES

Get Your
Trip Inspiration